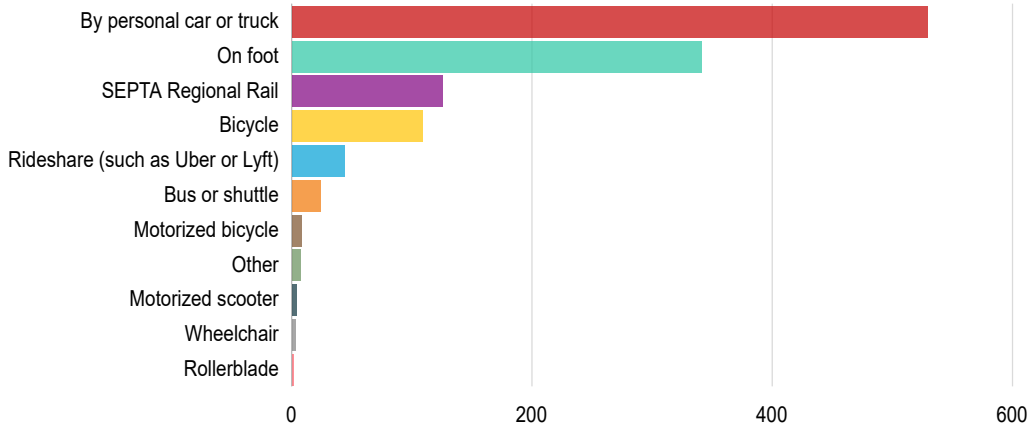


# Abington Vison 2035: Comp Plan Transportation Data Collection

## 1. How do you travel around Abington Township?

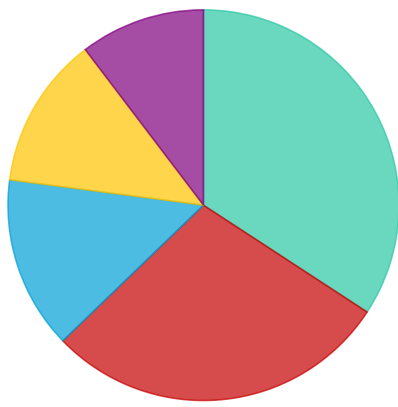


Answers	Count	Percentage
---------	-------	------------

By personal car or truck	529	96.71%
On foot	341	62.34%
SEPTA Regional Rail	125	22.85%
Bicycle	109	19.93%
Rideshare (such as Uber or Lyft)	44	8.04%
Bus or shuttle	24	4.39%
Motorized bicycle	8	1.46%
Other	7	1.28%
Motorized scooter	4	0.73%
Wheelchair	3	0.55%
Rollerblade	1	0.18%

Answered: 546 Skipped: 1

## 2. When you walk, bicycle, or wheel a wheelchair in Abington, how often do you do so for exercise/enjoyment? (rather than to get to a destination)



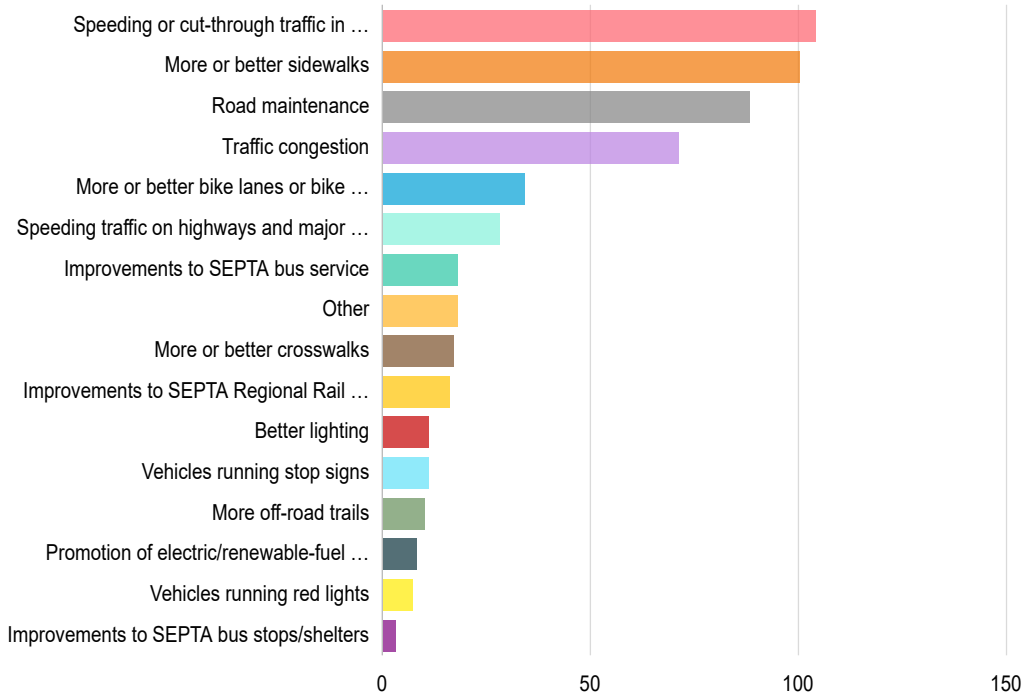
- 75% of the time
- 100% of the time
- Never
- 25% of the time
- 50% of the time

Answers	Count	Percentage
75% of the time	182	33.27%
100% of the time	152	27.79%
Never	76	13.89%
25% of the time	67	12.25%
50% of the time	55	10.05%

Answered: 532 Skipped: 15

### 3. What do you feel is the most important transportation challenge facing the township?

For full text of responses, see "Answers--Count--Percentage" table, below



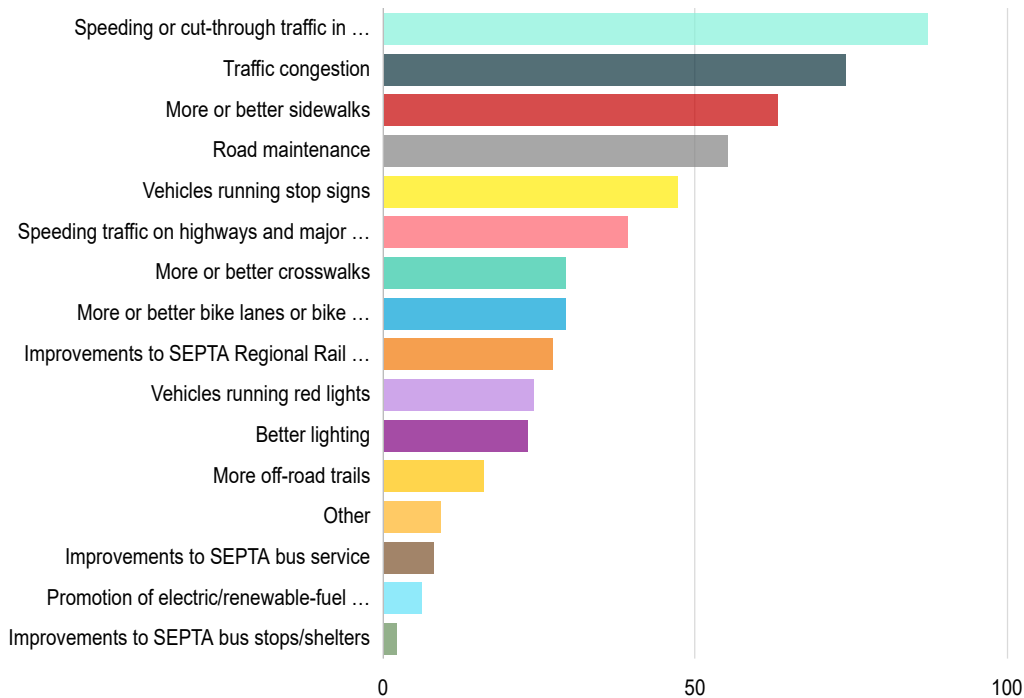
Answers	Count	Percentage
Speeding or cut-through traffic in residential neighborhoods	104	19.01%

More or better sidewalks	100	18.28%
Road maintenance	88	16.09%
Traffic congestion	71	12.98%
More or better bike lanes or bike infrastructure	34	6.22%
Speeding traffic on highways and major roads	28	5.12%
Improvements to SEPTA bus service	18	3.29%
Other	18	3.29%
More or better crosswalks	17	3.11%
Improvements to SEPTA Regional Rail service or rail stations	16	2.93%
Better lighting	11	2.01%
Vehicles running stop signs	11	2.01%
More off-road trails	10	1.83%
Promotion of electric/renewable-fuel vehicles or charging stations	8	1.46%
Vehicles running red lights	7	1.28%
Improvements to SEPTA bus stops/shelters	3	0.55%

Answered: 544 Skipped: 3

#### 4. What do you feel is the 2nd-most important transportation challenge facing the township?

For full text of responses, see "Answers--Count--Percentage" table, below.



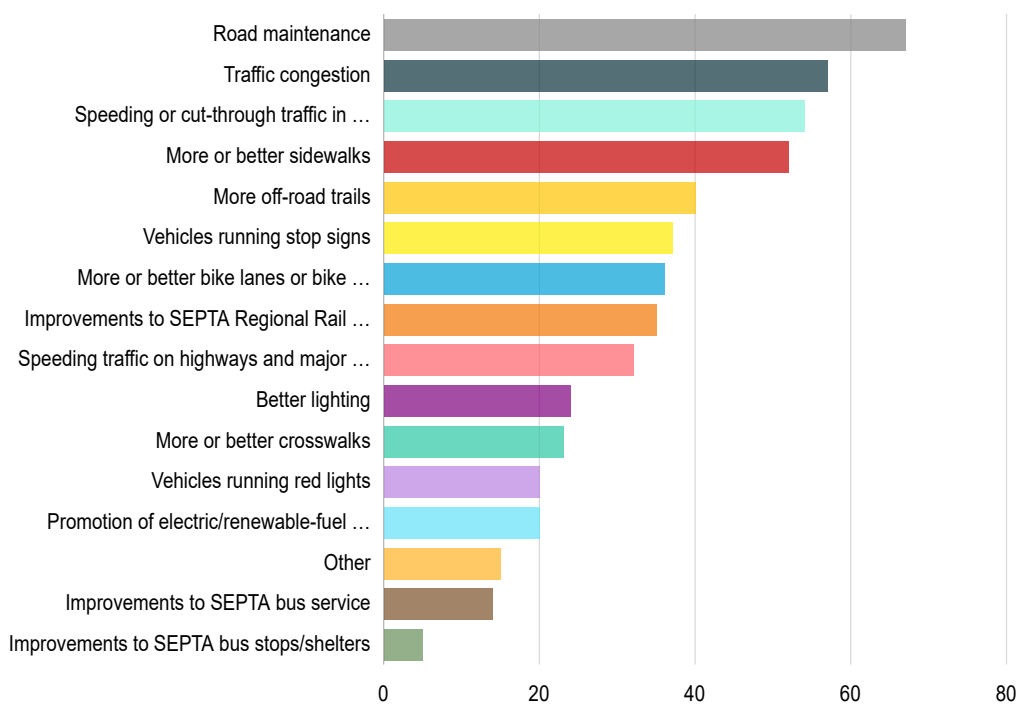
Answers	Count	Percentage
---------	-------	------------

Speeding or cut-through traffic in residential neighborhoods	87	15.9%
--	----	-------

Traffic congestion	74	13.53%
More or better sidewalks	63	11.52%
Road maintenance	55	10.05%
Vehicles running stop signs	47	8.59%
Speeding traffic on highways and major roads	39	7.13%
More or better crosswalks	29	5.3%
More or better bike lanes or bike infrastructure	29	5.3%
Improvements to SEPTA Regional Rail service or rail stations	27	4.94%
Vehicles running red lights	24	4.39%
Better lighting	23	4.2%
More off-road trails	16	2.93%
Other	9	1.65%
Improvements to SEPTA bus service	8	1.46%
Promotion of electric/renewable-fuel vehicles or charging stations	6	1.1%
Improvements to SEPTA bus stops/shelters	2	0.37%

Answered: 538 Skipped: 9

### 5. What do you feel is the 3rd-most important transportation challenge facing the township?



#### Answers

#### Count

#### Percentage

Road maintenance

67

12.25%

Traffic congestion	57	10.42%
Speeding or cut-through traffic in residential neighborhoods	54	9.87%
More or better sidewalks	52	9.51%
More off-road trails	40	7.31%
Vehicles running stop signs	37	6.76%
More or better bike lanes or bike infrastructure	36	6.58%
Improvements to SEPTA Regional Rail service or rail stations	35	6.4%
Speeding traffic on highways and major roads	32	5.85%
Better lighting	24	4.39%
More or better crosswalks	23	4.2%
Vehicles running red lights	20	3.66%
Promotion of electric/renewable-fuel vehicles or charging stations	20	3.66%
Other	15	2.74%
Improvements to SEPTA bus service	14	2.56%
Improvements to SEPTA bus stops/shelters	5	0.91%

Answered: 531 Skipped: 16

**6. Are there places in the township that you would like to get to by walking, bicycling, or rolling a wheelchair, but you feel that it would be unsafe to try?**

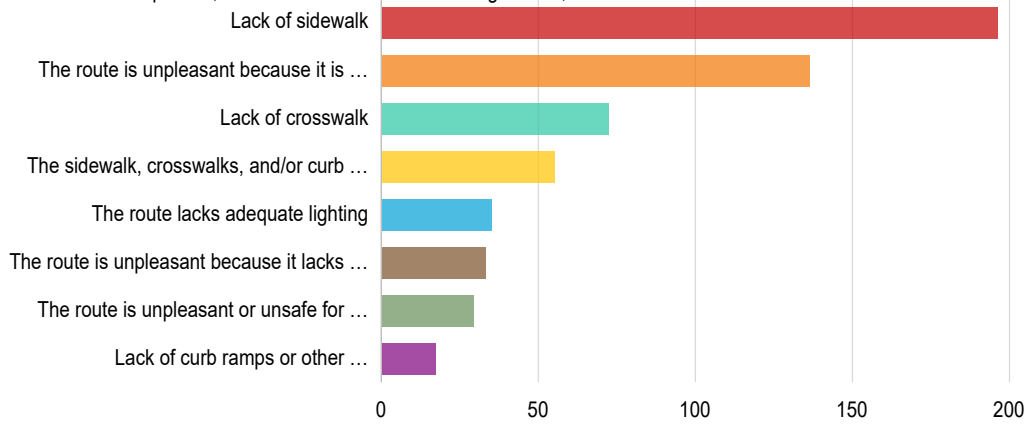


Answers	Count	Percentage
Yes	299	54.66%
No	231	42.23%

Answered: 544 Skipped: 3

**7. Please select the answer(s) that best describes why you feel it is unsafe.**

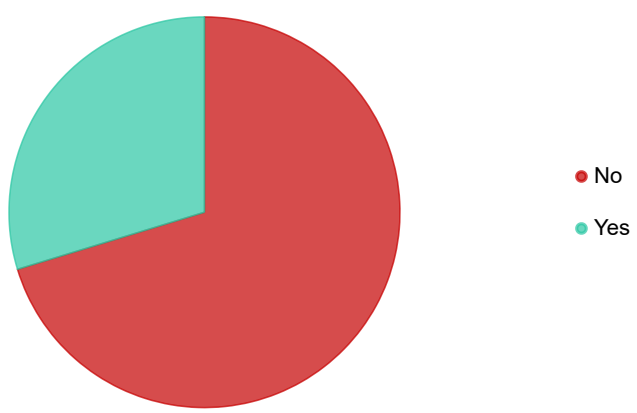
For full text of responses, see "Answers--Count--Percentage" table, below.



Answers	Count	Percentage
Lack of sidewalk	196	35.83%
The route is unpleasant because it is next to a busy highway or road	136	24.86%
Lack of crosswalk	72	13.16%
The sidewalk, crosswalks, and/or curb ramps or other accommodations are in poor condition	55	10.05%
The route lacks adequate lighting	35	6.4%
The route is unpleasant because it lacks shade trees	33	6.03%
The route is unpleasant or unsafe for another reason. If so, please explain why:	29	5.3%
Lack of curb ramps or other accommodations for the disabled	17	3.11%

Answered: 298 Skipped: 249

**9. Are there places where you would like off-road trails to be added?**



Answers	Count	Percentage
No	350	63.99%

Answered: 498 Skipped: 49

10. Where would you most like off-road trails to be added?



Response	Count
Baederwood Park	2
Would like to see bike trails in open space adjacent to well-travelled roads. For example, cyclists are a hazard on Glenside Ave and Pennsylvania Avenue.	1
Wish I could provide more help in suggestions, seems like there is very little open space left.	1
Willow Hill Elementary	1
Wherever possible	1
Washington Lane west of Jenkintown	1
Walking trail on either side of the Tookany Creek.	1
Through the bird sanctuaries, rather than make the Basil's site a home development, make it a park with walking paths.	1
There are none as far as I know on the western side of the township. Lorimar is excellent but far. Connect Copper Beech thru HS to Baederwood to Baeder Rd?	1
the land by the ardsley nature center	1
The empty field near Donaldson Ave would be a great place for trails, dog park, or community activities (NOT A SCHOOL). Anywhere that has the capacity for a trail would be amazing.	1
The dog park is not handicap accessible/stroller from the parking lot to the park to the bridge/neighborhood.	1
St. Basil Academy off Fox Chase Road Near Abington Friends	1
Somewhere around here that would maybe tie into the Pennypack trail.	1
school grounds	1
sandy run park? honestly I'm new to the area and it just really doesn't seem like there are any at all.	1

Rydal, particularly leading to meadowbrook train station	1
roslyn anf glenside	1
Rosly area	1
Rochester Park	1
Preserved land across street from Alvelthorpe Park on Forest Road Old school campus on fox chase road	1
Places that are accessible for children to safely ride their bikes in their community. Schools, parks in communities without having to travel in a car.	1
Perimeters of school properties including Glenside Weldon. Hallowell Park.	1
Penn State Abington to Abington Atheletic Field	1
Penbryn Park Abington High School Hillside cemetery	1
Parallel to 611	1
overlook hills	1
On Susquehanna Road under the bridge or north to York Road.	1
Off-road trails would be fantastic, but I am unsure where an ideal place would be.	1
North hills, ardsley,	1
No preference, I enjoy walking through Avelthorpe and Briar Bush	1
No idea but I think I'd love to have off road trails added	1
New to the area so I don't have a specific location in mind. I frequent the pennypack trail that goes from rockledge to byberry road. Another similar trail would be awesome!	1
Nearby parks	1
near WG mall	1
Near Rydal or Meadowbrook station	1
Near Roslyn Dag Park. Cut all those overgrown trees down and make it an area for bike. Riding, and wall trail.	1
Near Penn State University - NO Sidewalks for students	1
More trails through Pennypack, Baederwood Park	1
More trails in baederwood park	1
More opportunity for kids in and around Abington schools	1
Maybe something near the cemetery in North Hills	1
Maybe Baederwood? I used to live in Horsham, and I walked the Power Line trail every day. I wish we had something similar here.	1
Limekiln Pike, connection to Pennypack Trail from Glenside	1
Just looking for nice places to walk like Upper Dublin and Horsham Township. Walking trails for exercise, not commuting.	1

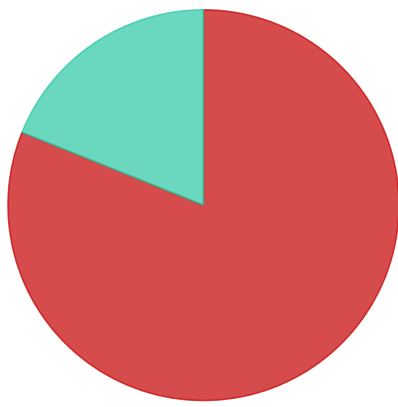


I've always thought that the school campus should have more actual walking trails. The field at the bottom of Ghost Road to Copper Beech would be a wonderful place for a trail and would encourage walking to school. Marked trails around the junior high would also be beneficial. Also, the eyesore at Massino Beverage could be converted to green space with a trail to Penbryn Park.	1
It would be great to be able to ride a bike in Alverthorpe. Grove Run, basically any Township park.	1
In roychester park	1
IN ARDSLEY. WOULD LIKE TO WALK THE BIRD AVIARY BUT NOT ENOUGH LIGHTING AND RUMORS OF DRUG ACTIVITY	1
In and around the Junior/Senior High Schools	1
i think it would be nice to have a walking trail equivalent to mondock park at roychester park, include pushup/pullup bars, but not interfere with the sports fields or sledding hill, a pond would also be a nice feature at roychester park	1
I don't have a specific request -- I just like walking trails.	1
From Rydal train station up through Rydal to Penn State Abington	1
First, a safe (clear signage, paved path, traffic light) entrance to Ardsley Wildlife Sanctuary accessible from Roslyn Park (on Susquehanna and Maple) rather than having to walk up to Maple and Jefferson.	1
Crestmont park Willow Hill Elementary Roslyn dog park	1
Copper Beech to the High School and parks nearby	1
Connections geared towards the penny pack trail.	1
Connection to penny pack trail	1
Connecting parks to residential	1
Connect more parts of town to the Pennypack Trail.	1
Coates Woods off of Highland, some way to connect Glenside with Pennypack,	1
Cemetery	1
Bird Sanctuary off of Highland Edge Hill Woods Wildlife Sanctuary	1
Between Jenkintown and lansdale	1
Baderwood park and the bird sanctuary	1
Baederwood, Alverthorpe, High School complex	1
Baederwood Park and Coates bird sanctuary.	1
Baderwood section.	1
Avelthorpe Park	1
At Basils Academy	1
As close to Abington Junior and Senior Highs possible please.	1
Around the entire middle/high school complex. More distinct connectors between neighborhoods township wide.	1

Around perimeter of parks.	1
around Abington High School	1
Ardsley Wildlife Sanctuary	1
Anywhere they are possible!	1
Anywhere there is green space. Abington should declare a moratorium on development of any remaining green space.	1
Anywhere in the township it is nice to have more outdoor space and less big buildings and congestion.	1
anywhere	1
Any and all woods in the township.	1
Alverthorpe Copper Beech/junior high/high school complex Briar bush	1
Alverthorpe park	1
Alverthorpe Park Lorimer Park Baederwood Park	1
Alverthorpe	1
Along railways - Jenkintown/Wyncote station.	1
Along Cedar Road, by the cemetery; along Fox Chase Road to run around the outside of Alverthorpe Park; routes between AJHS/ASHS and Alverthorpe Park	1
along bayberry road branching off the end of the Pennypack Trail.	1
Additional trails through Baederwood Park	1
Abington, Glenside. A walking track at , not a blacktop one, Copper-beach Elementary School, with careful attention given to the crossing of Easton road.	1
A trail through north hills (similar to ardsley wildlife sanctuary)	1
a trail that would connect to Pennypack trail from Jenkintown.	1
A route from Easton road Abington to keswick area.	1
1) Routes that can connect to existing trails--particularly the Pennypack/Lorimer Park area. Right now, the only real option for getting to this trail system (which is the best nearby) is hauling your bike on a vehicle to a trailhead. Bike lanes, quiet neighborhood roads, and off-road trails when possible (for instance, through schools, parks, all that wetland protected space along Valley Rd)--along with good signage--could let you leave your car and home and bike comfortably to the trail itself, extending its value significantly. Or what about a path alongside the SEPTA line from Nobel to Bethayres? 2) The high school/junior high grounds. They have tons of space--I'm sure a paved/gravel path plus some light landscaping could make a really nice community bike/jogging area that's far more interesting than running loops on a track. And if it can connect to other bike lanes, quiet biking roads, and trails, even better (perhaps up to Briar Bush, Baederwood, or the cemeteries?)	1
	0

Answered: 94 Skipped: 453

## 11. Are there destinations to which you cannot easily take the bus??



● No  
● Yes

Answers	Count	Percentage
No	377	68.92%
Yes	88	16.09%

Answered: 465 Skipped: 82

12. Please list the destinations to which you would like it to be easy to take the bus.

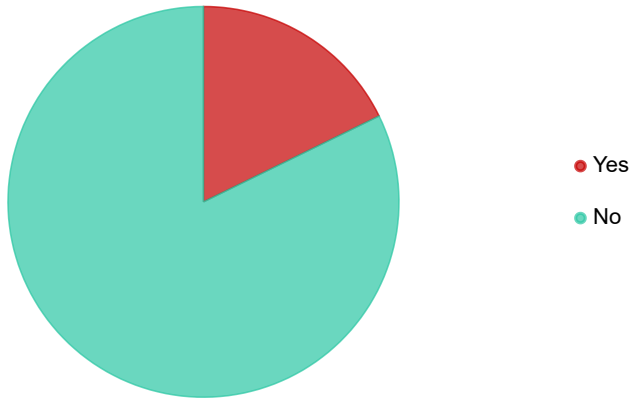


Response	Count
Willow grove mall	2
Susquehanna Road	2
York Road area from Huntingdon Pike Area	1
Would like bus that goes to Jenkintown-Wyncote train station.	1
Work on Welsh and Dresher Roads	1
Willow Grove mall, Roslyn Giant, dentist at York and Township line. None are easily accessible from Glenside without a car. Unless I can walk at least a 1/2 mile .	1
Willow grove mall from Bethayres There is no connection from Bethayres to Willow Grove Mall	1
Willow Grove mall (from anyplace EAST of Route 611)	1

To the warminster train	1
To the open spaces e.g. Lorimer Park, Briar Bush	1
To center city Philadelphia	1
The train station (Glenside or Jenkintown) from our home in North Hills.	1
The Township Building; Willow Grove Mall	1
The new Willow Grove YMCA	1
supermarket	1
Septa train stations	1
SEPTA routes are basically spokes with center city in the middle. Would be nice to have more cross busing across the spokes.	1
Roslyn, Ardsley	1
Roslyn to alverthorpe area	1
Rockledge area does not easily connect to Abington by bus	1
Planet Fitness on The Fairway.	1
Pine Tree Rd to the regional rail.	1
Philly	1
Northeast Philly (19116), Horsham (19044)	1
More, and more frequent, East-West connections across the township to local centers of employment and activity	1
Montgomery county community college	1
Keswick theater Abington hospital	1
Jenkintown train station. There's only 1 bus per hour. Fern Rock Train station	1
Jenkintown to Chestnut Hill	1
Jenkintown area to Ardesly and North Hills.	1
Into Philadelphia, PA	1
I need the roasd repaired near alberthorpe. Its dangerous and hazardous.Especially the nighttime. there are ruts.too deep, damaged my tires. thanks Some red cones!	1
I don't believe I can take a bus to 611 from my neighborhood	1
I do not regularly take the bus but I find it to be less convenient that the train.	1
I can only take a bus that can lower the steps for entering. Exiting is more manageable. If It were possible, I could still enjoy continuing with classes at Olli, on Temple's campus across from city hall.	1
Huntington Valley Shopping Center and Willow Grove Mall.	1
Hatboro	1
Grocery store	1

going east to west and back. Can go to Willow Grove or Glenside or Jenkintown, but not between. We would be a one car family if we knew the bus was a good alternative. Instead we pay a few thousand a year for one car to sit in the driveway because sometimes one person has a dr appt.	1
Glenside train station - bus service is infrequent and unreliable.	1
glenside to alverthorpe park and on to lorimer park	1
Giant grocery store roslyn .A route using Jenkintown to Susquehanna rd to route 611. Connect Ardsley to Abington hospital.	1
From York Road Toward Huntington valley From Willow Grove toward Holy Redeemer Hospital	1
From Rydal train station up 611	1
Fern rock transportation center Center city philadelphia	1
Easton Rd commercial corridor through Glenside - there is north-south service on both Easton Rd and York Road, but no east west service to get to Easton Road except the 55 up Rte 611 to Willow Grove Mall, which is well north of the Glenside commercial corridor.	1
Downtown Glenside	1
Chestnut hill Center city Philadelphia	1
Center city, glenside, hat borough	1
Center city	1
Bus service from Easton Rd to York Rd to get to Abington Hospital	1
Bus down Susquehanna would be nice	1
Aventhorpe park	1
ardsley to abington hospital.	1
Ardsley	1
Anywhere-too dangerous to walk from my house to the bus stops	1
Anywhere east or west of Ardsley/Glenside that would make reaching Old York rd shopping areas; the Fair way; Abington library; Abington Hospital and medical practices; PSU Abington campus and dorms; Giant/Acme grocers; bus connection to Willow Grove mall and so many others, easier. There is simply no easy means of travel in Abington without east/west bus routes to connect with north/south buses.	1
Anywhere	1
Abington Public Library, Abington Hospital, Jenkintown - West Avenue shops	1
Abington Jefferson Hospital and all their medical facilities	1
Abington hospital to Glenside train station	1
Abington Free Library, Abington Memorial Hospital (no public transportation at all along Susquehanna Road).	1
841 Highland ave	1
	0

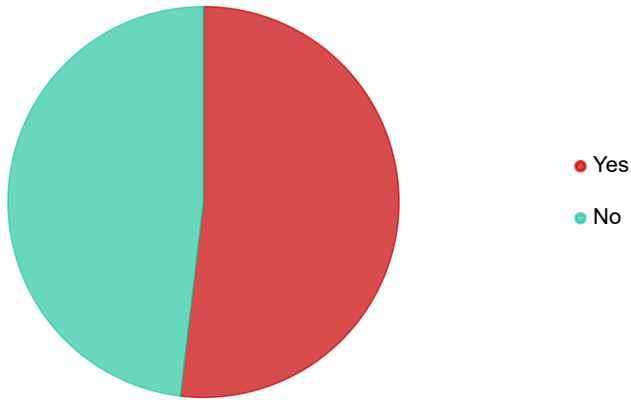
13. Do you own an electric or renewable-fuel vehicle?



Answers	Count	Percentage
Yes	95	17.37%
No	440	80.44%

Answered: 535 Skipped: 12

14. Are you considering purchasing an electric or renewable-fuel vehicle in the next 10 years?

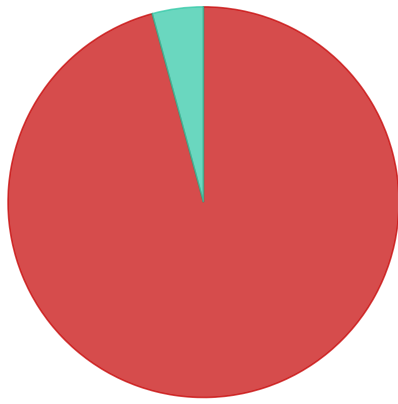


Answers	Count	Percentage
Yes	221	40.4%
No	205	37.48%

Answered: 426 Skipped: 121

About You (Optional)

15. Do you live in Abington Township?

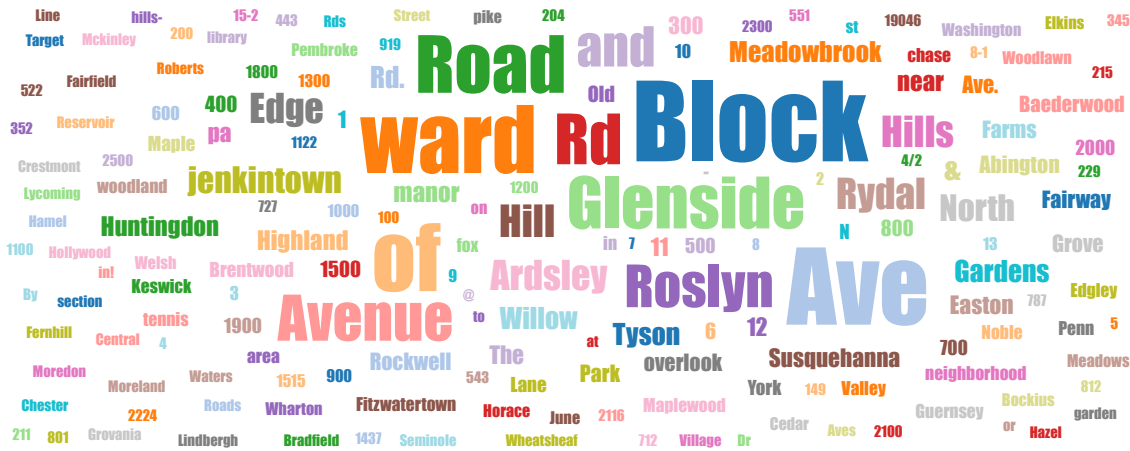


- Yes
- No
- I'm not sure

Answers	Count	Percentage
Yes	521	95.25%
No	23	4.2%
I'm not sure	0	0%

Answered: 546 Skipped: 1

16. Which part of the township do you live in?



Response	Count
Ardsley	20
Roslyn	18
Glenside	14
Glenside Gardens	10
Ward 11	9
rydal	9
North Hills	9

Meadowbrook	9
Ward 12	7
Ward 1	7
Ward 6	6
Baederwood	6
Overlook Hills	5
Highland Farms	5
Willow grove	4
Ward 10	4
Rydal Park	4
Huntingdon Valley	4
Edge Hill Road	4
Brentwood	4
Ward 9	3
Ward 3	3
Ward 13	3
The Fairway	3
Pembroke Road	3
Willow Manor	2
Ward 8	2
Ward 2	2
Rydal Waters	2
Noble	2
Keswick Village	2
Jenkintown Manor	2
Jenkintown	2
Hollywood	2
Glenside garden	2
Fox chase manor	2
Crestmont	2
500 block of Tennis Ave	2
1515 The Fairway	2



York Rd and Horace Ave	1
Woodridge Farms	1
Woodlawn Ave Glenside	1
Woodlawn Ave	1
Woodcrest	1
Wisteria Ave - Glenside Gardens - Ward 12	1
Willow Manor area in Willow Grove	1
Wheatsheaf lane	1
Wharton Road and Donaldson Ave	1
Wharton Road	1
Washington Lane and Herbert Road	1
Ward 8-1	1
Ward 7 Jenkintown Manor	1
Ward 7	1
Ward 6-1	1
Ward 5	1
Ward 4/2	1
Ward 4	1
Ward 3 - 1000 block of Anna Road	1
Ward 2, June Meadows	1
Tyson ave	1
Twin Brooks Drive in Willow Grove	1
Timbergate Dr	1
Thayer Street	1
Tall Trees	1
Tague Ave	1
Susquehanna Rd and Maple	1
Susquehanna and Easton Rds	1
Sunnycrest Rd	1
Stewart Avenue	1
Seminole ave	1
Rydal-Meadowbrook	1

Rydal/Meadowbrook	1
Rydal Section	1
Rydal Park on the Fairway	1
Rydal Green	1
Rydal area	1
Rush Road	1
Roy and Webstwr	1
roslyn; susquehanna & fitzwatertown roads	1
Roslyn, Easton rd and Woodland	1
Roslyn off Easton Road	1
Roslyn Avenue	1
roslyn 2224 woodland rd	1
Roslyn 14th ward	1
Rosemont Lane	1
Romig Road - Roslyn	1
Rockwell road	1
Rockwell & Edge Hill	1
Roberts Ave Glenside	1
Ridgeview & Edge Hill	1
Reservoir Ave and Patane	1
Radcliffe Ave, near Bradfield	1
Prembroke & Suffolk Rd	1
Pine Tree Road	1
parkview and lycoming	1
Paper Mill Rd at Meadowbrook Rd	1
Overlook Hills neighborhood	1
overlook hills maplewood ave	1
Old York Road and Horace Ave	1
Old York Rd and Horace Avenue	1
Old Welsh rd	1
Old Welsh & Huntingdon Roads	1
Oak Shade Ave	1

not the part you live in!	1
North Hills/Penbryn	1
North hills- Edge hill and hazel ave	1
north hills avenue	1
North central ave	1
Noble neighborhood	1
next to Abington Library on Old York Rd	1
Near the east parking lot for Roslyn park. Lifelong resident.	1
Near Penn State Abington	1
Near overlook elementary	1
Near intersection of Huntingdon Pike and Cedar Rd/Rockledge Ave	1
near Easton & Jenkintown	1
Near cedar road and foxchase	1
N. Cedar Rd & Fox Chase Rd	1
N Tyson Ave near Custer	1
N EASTON RD and Flory lane	1
N Easton and Fairfield	1
Moreland Road, near Division	1
Moredon Rd. & Hunt. Pike	1
Mildred Ave	1
Meadowbrook and Huntingdon Rd	1
McKinley neighborhood	1
Mckinley	1
McKinkey Ward 4	1
Mc Kinley	1
martin Rd, Elkins Park	1
Maplewood Avenue	1
Maplewood Ave	1
Maple ave north hills	1
Maple Ave Ardsley	1
Lycoming Avenue	1
Lippincott Rd	1

Lindbergh ave ,roslyn pa	1
Lafayette Ave and Bradfield Ave	1
Kimball Avenue	1
Kenderton Ave	1
Keith Rd & Bockius Ave	1
June Meadows	1
Jenkintown Rd and Serrill Rd	1
Jenkintown Manor, Squirrel Road	1
Intersection- Edge Hill and Susquehanna	1
Indian Creek Road. Please note your map is outdated.	1
Huntingdon Road	1
Huntingdon pike and Susquehanna area	1
Hillthorpe Ave.	1
Highland woods	1
Highland Avenue near school	1
Highland ave	1
High Ave, Willow Grove	1
Henrietta	1
Hazel Avenue	1
Haines Avenue	1
Guernsey and Highland	1
Grovania Avenue	1
Grisdale	1
Glenside Gardens ward 12	1
Fleming Ave	1
Fitzwatertown Rd and Susquehanna Rd.	1
Fitzwatertown and Woodland Road	1
fernhill road	1
Ferndale & Tremont	1
Fern Rd	1
Felix Road	1
Fairy Hill rd @ Washington	1

Elliott Ave & Crestview	1
Elliott Ave	1
Elkins Park	1
Edgley Avenue	1
Edgley & Oakdale Aves	1
Edgefield and Rockwell Rds	1
Edge Hill Road & Hawthorne	1
Edge Hill and Susquehanna Rd	1
Edge Hill and Rockwell	1
Edge Hill and Jenkintown Road	1
Easton avenue	1
Easton and Susquehanna	1
Crosswicks	1
corner of Wheatsheaf Land and Rockwell	1
Close to Willow Grove Mall	1
Chester & Webster Aves	1
Canterbury Road	1
by zip, Jenkintown. By location, Rydal.	1
Briarwood Rd. and Jenkintown Rd.	1
Brentwood manor	1
Bodley estates	1
Bockius Ave	1
Behind Target	1
Barrowdale Rd in Rydal neighborhood	1
Baeder Rd.	1
Baderwood section	1
Avondale/Colonial Avenue	1
Around Target	1
Arlington Avenue	1
Anthony Road Elkins Park	1
Ambler Rd.	1
Above Willow Hill elementary.	1

Abington/Roslyn	1
Abington library area	1
Abington Farms behind Hospital	1
Abington Ave	1
Abington	1
919 Fernhill Road	1
902 Tyson Avenue	1
900 block of Tyson Avenue	1
900 block of Penn Avenue	1
900 block of Charter Cir	1
851 Tyson Ave	1
847 Tyson Ave	1
812 Moredon Rd	1
801 Jackson Ave	1
800 block Tyson Ave	1
800 block of Washington Lane	1
800 block of Tyson	1
800 block of Roslyn Ave	1
800 block of Edgehill Rd	1
800 block Garfield	1
787 fox chase rd	1
757 Township Line Road	1
735 edge hill	1
730 Wyndale Rd.	1
727 Seminole Ave	1
712 Fairfield Road, Glenside	1
705 Roslyn Ave Glenside, PA	1
700 Tyson	1
700 block penn	1
700 block of Penn	1
700 block of Maple Ave	1
700 block of Harrison Ave.	1

600 block Roslyn Ave	1
600 block Roberts Avenue	1
600 block of Tyson	1
600 block of Crescent Ave	1
551 Hillcrest Ave Glenside 19038	1
543 N Hills Ave Glenside	1
522 Melody Ln	1
500 Hillcrest	1
500 block of Edgley Ave.	1
500 block Berkley Ave.	1
443 N Tysone Ave	1
400 block of Maple Avenue	1
400 Block of Linden Ave Glenside	1
400 block of Linden Ave	1
400 block of Keswick Avenue, Glenside	1
400 block of Edgley Avenue, Glenside	1
400 block of edge hill rd	1
352 Shelmire St	1
345 TENNIS AVE	1
338 Monroe avenue, Glenside	1
300 Block of Tyson Avenue, Glenside	1
300 block of tennis ave. north hills	1
300 block of Ruscombe Avenue	1
300 block of Roslyn Ave	1
300 block of North Hills Ave	1
300 Block of Monroe Avenue, Glenside	1
300 block of Keswick	1
300 block Hamel Ave.	1
2954 kanes rd	1
2900 Block of Jenkintown Rd	1
2800 Lamott Ave	1
2765 Kruger road, Roslyn Pa	1

2700 bil Woodlawn Ave - Glenside	1
2500 Lamott Avenue	1
2500 block of woodland rd Roslyn	1
2413 Arlington Avenue	1
2300 block of Patton Road	1
2300 block of Oakdale	1
229 Oswald st	1
2268 cross rd Glenside PA	1
2200 block of Old Welsh Rd	1
2163 Glendale Avenue	1
215 Church road	1
2136 Jenkintown Rd, Glenside, Pa	1
2128 Glendale Avenue	1
2123 Wharton Road	1
2116 Susquehanna Rd. Abington	1
2116 Berrell Ave	1
211 Meetinghouse Rd.	1
2103 Jenkintown road	1
2100 Block of Guernsey Avenue	1
2100 Block Myrtlewood	1
204 Hamel Ave	1
2000 block of Weldon Ave	1
2000 block of Moreland Road	1
2000 block of Glenwood Ave	1
2000 block of Cross Rd.	1
2000 block Jenkintown Road	1
200 block of cricket	1
1912 Rockwell Road, Abington, PA 19001	1
1900 Block or Harte Road, Jenkintown, PA	1
1900 block of York Road	1
1900 block of Maplewood Ave	1
1900 Block of Guernsey Avenue	1

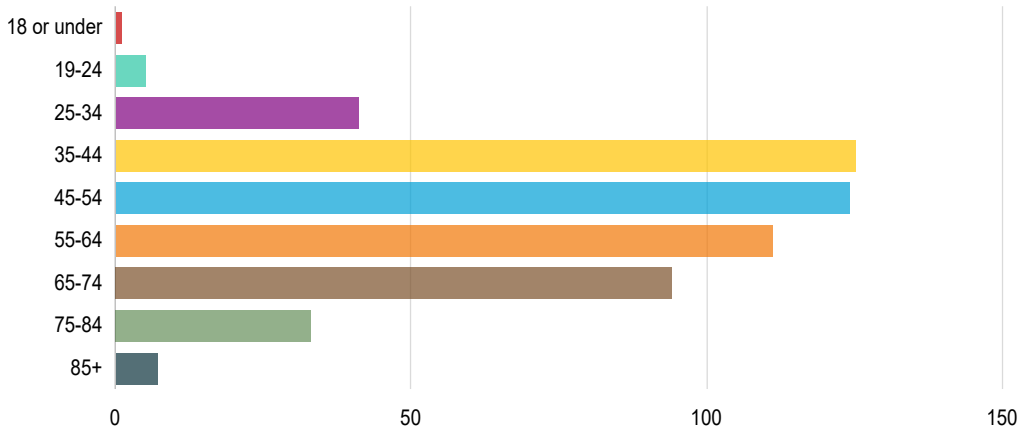


1900 block of edge hill people fly on our road	1
1865 Chester Ave	1
1847 Guernsey Avenue	1
1800 block of Edge Hill Rd	1
1800 block London Rd (Brentwood Manor)	1
1800 Block Fairview Ave.	1
1600 block edge hill	1
15-2	1
1515 The Fairway, Jenkintown, Pa 19046	1
1508 Huntingdon Road	1
1500 Block of Williams Road	1
1500 block of Rockwell rd	1
1500 block of Noble Road	1
1500 block of edge hill	1
1500 block of Birchwood Avenue	1
1500 block of Arline Ave	1
149 Highland ave apt 149 jenkintown pa 19046	1
1442 Lindbergh Avenue	1
1437 Reservoir Ave	1
1435 Hunter Rd., Rydal	1
1400 block of Fitzwatertown Rd.	1
1331 Meadowbrook court	1
13-3	1
1300 Panther Rd	1
1300 block of Osbourne Ave, Roslyn	1
1300 Arnold Avenue	1
1236 Bockius Avenue	1
1221 Glenbrook	1
1202 Oliver Road, June Meadows	1
1200 Block of Grovania	1
1200 block of Cox Rd, Rydal	1
1141 Delene Road	1

1122 Edge Hill Rd	1
1120 Delene Road	1
1100 block Tyson Ave	1
10th ward	1
1086 Church Street	1
1070 Easton	1
1000 Roseland Ave	1
1000 block of Edge Hill Rd	1
100 block of Rolling Hill Road	1
100 Block of Central Ave in North Hills	1
229 Oswald st	1
	0

Answered: 500 Skipped: 47

17. What is your age?



Answers	Count	Percentage
18 or under	1	0.18%
19-24	5	0.91%
25-34	41	7.5%
35-44	125	22.85%
45-54	124	22.67%
55-64	111	20.29%
65-74	94	17.18%
75-84	33	6.03%

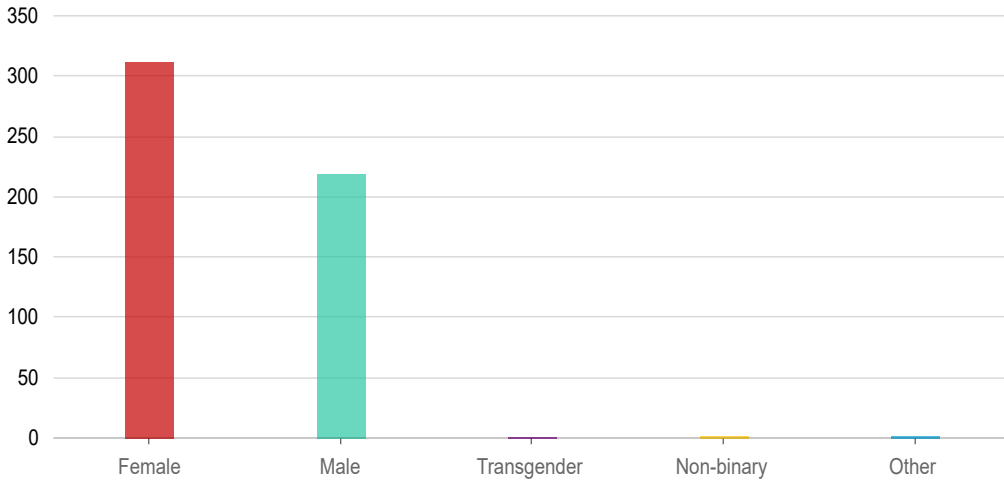
85+

7

1.28%

Answered: 541 Skipped: 6

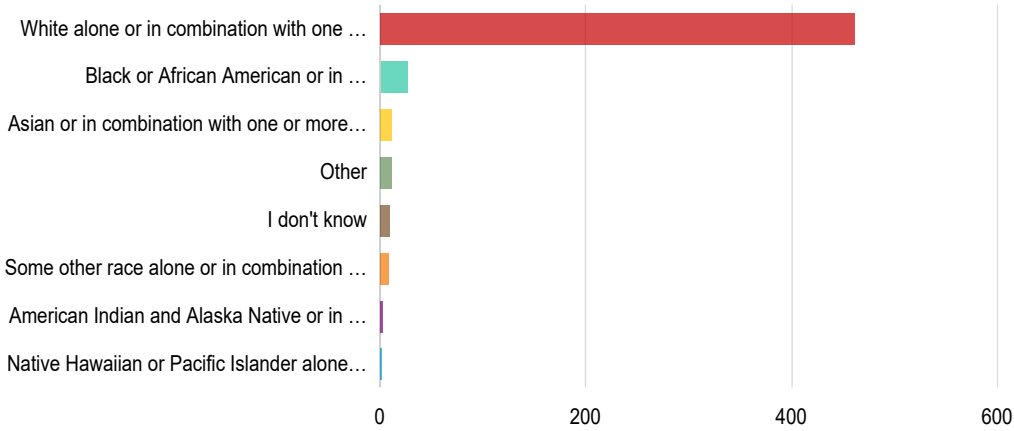
18. What is your gender?



Answers	Count	Percentage
Female	312	57.04%
Male	219	40.04%
Transgender	1	0.18%
Non-binary	2	0.37%
Other	2	0.37%

Answered: 536 Skipped: 11

19. What is (are) your race (races)?

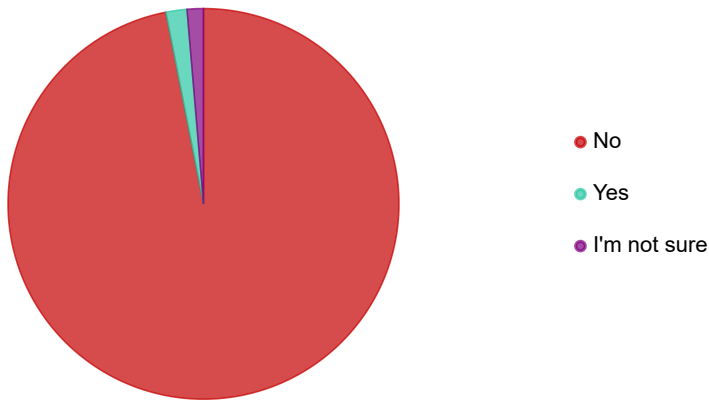


Answers	Count	Percentage
White alone or in combination with one or more other races	461	84.28%

Black or African American or in combination with one or more other races	26	4.75%
Asian or in combination with one or more other races	11	2.01%
Other	11	2.01%
I don't know	9	1.65%
Some other race alone or in combination with one or more other races	8	1.46%
American Indian and Alaska Native or in combination with one or more other races	2	0.37%
Native Hawaiian or Pacific Islander alone or in combination with one or more other races	1	0.18%

Answered: 521 Skipped: 26

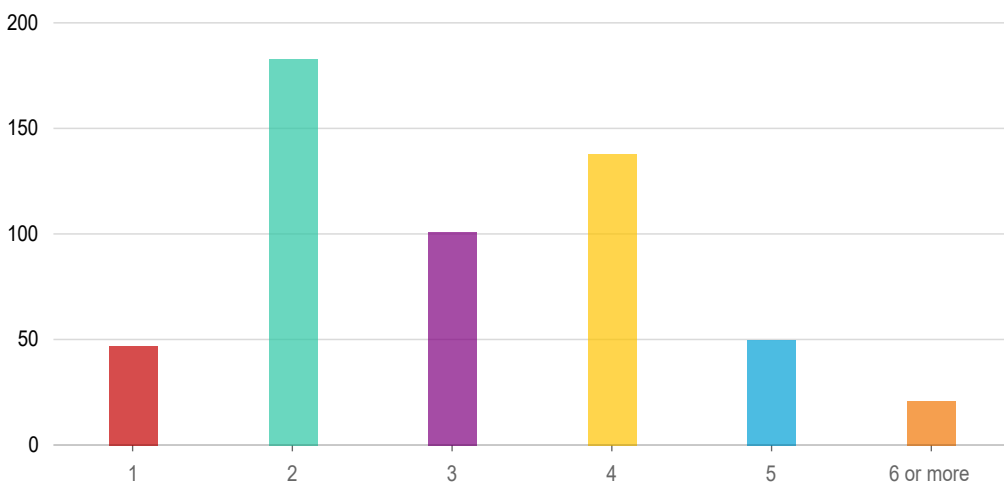
20. Are you Hispanic/Latino?



Answers	Count	Percentage
No	503	91.96%
Yes	9	1.65%
I'm not sure	7	1.28%

Answered: 519 Skipped: 28

21. How many people are in your household?

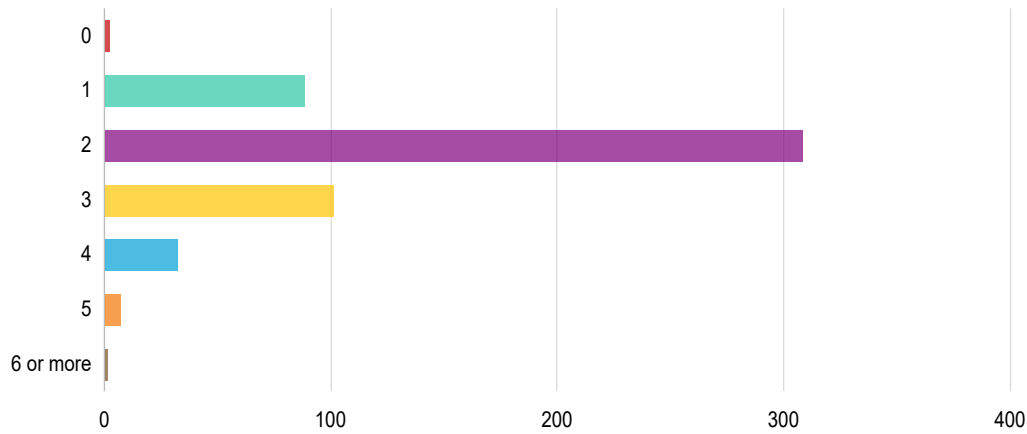


**Answers** **Count** **Percentage**

1	47	8.59%
2	183	33.46%
3	101	18.46%
4	138	25.23%
5	50	9.14%
6 or more	21	3.84%

Answered: 540 Skipped: 7

● 22. How many vehicles does your household have?



**Answers** **Count** **Percentage**

0	2	0.37%
1	88	16.09%
2	308	56.31%
3	101	18.46%

4	32	5.85%
5	7	1.28%
6 or more	1	0.18%

Answered: 539 Skipped: 8